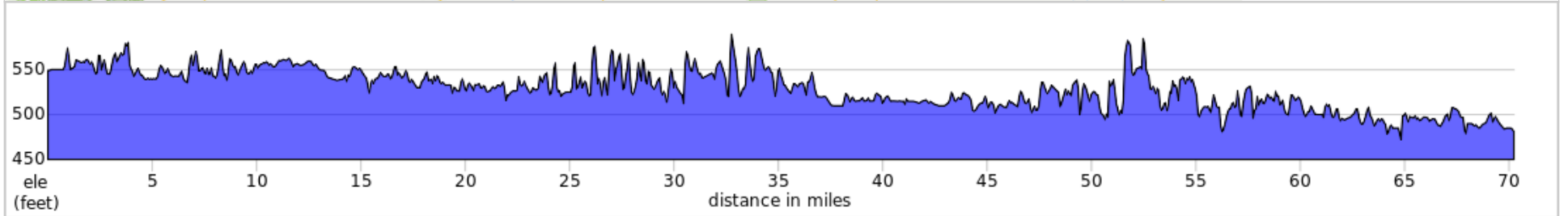
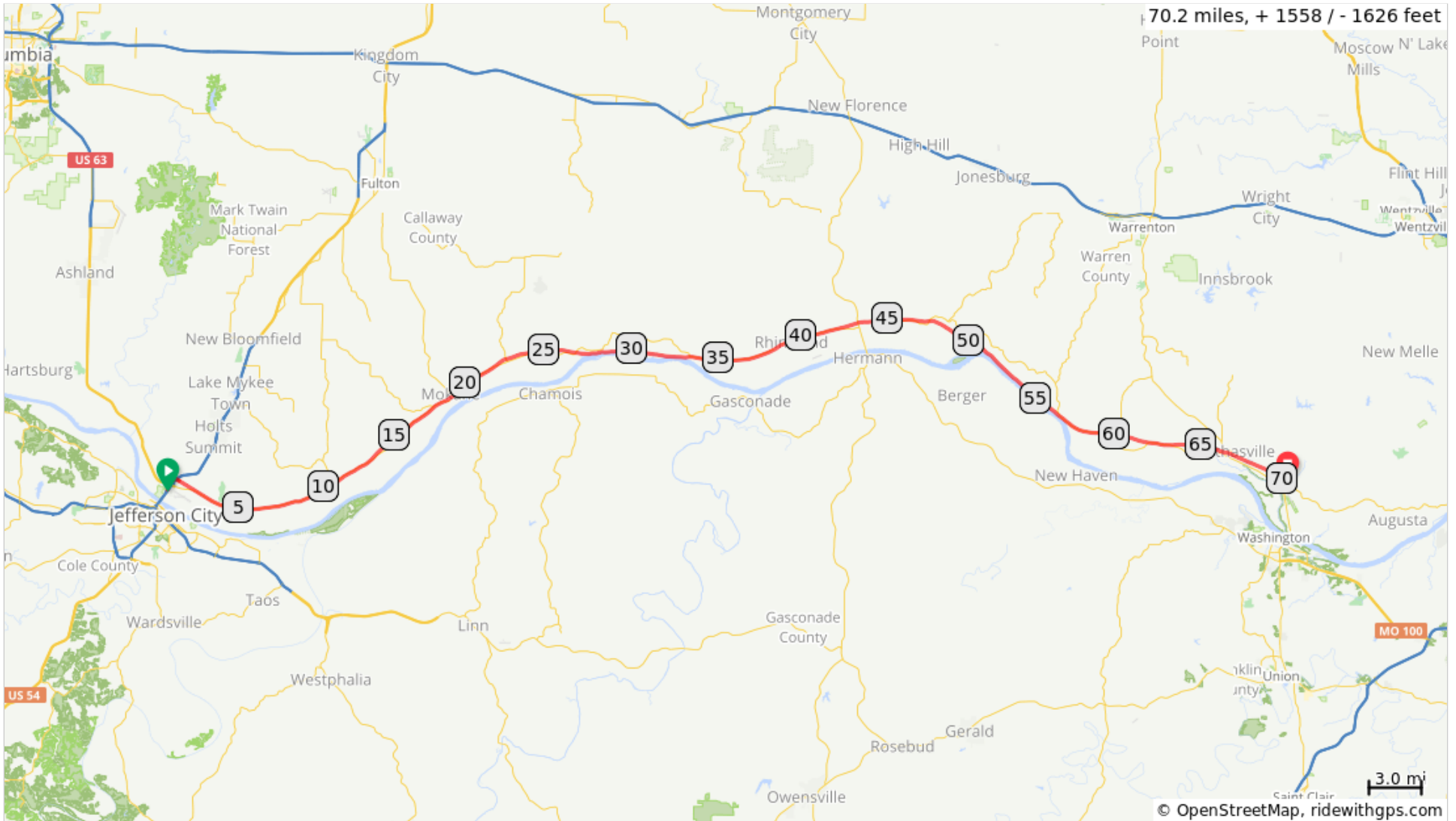


# Katy Trail Day 3

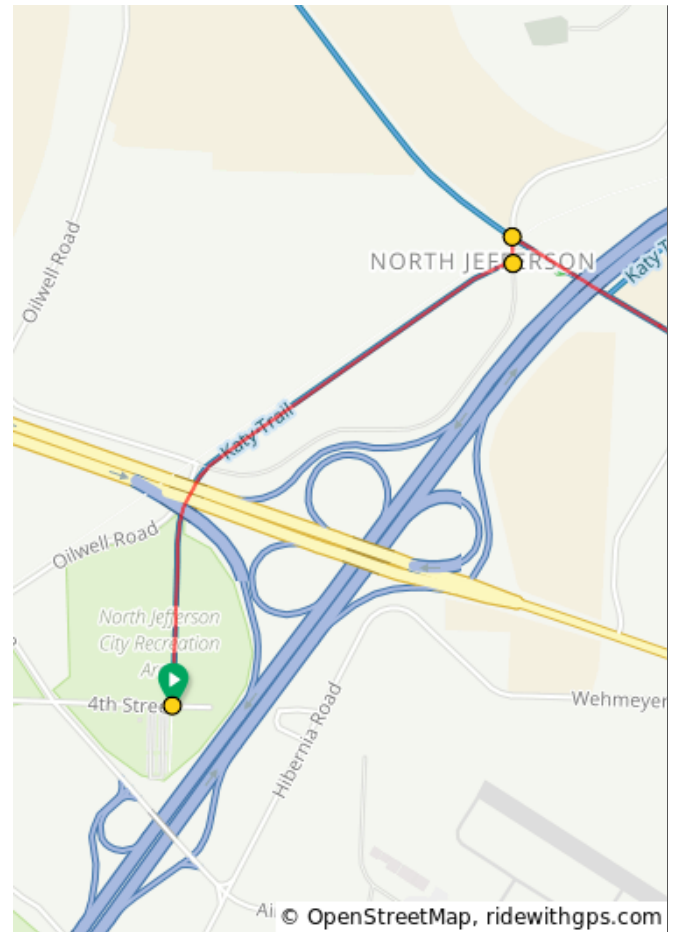


70.2 miles, + 1558 / - 1626 feet



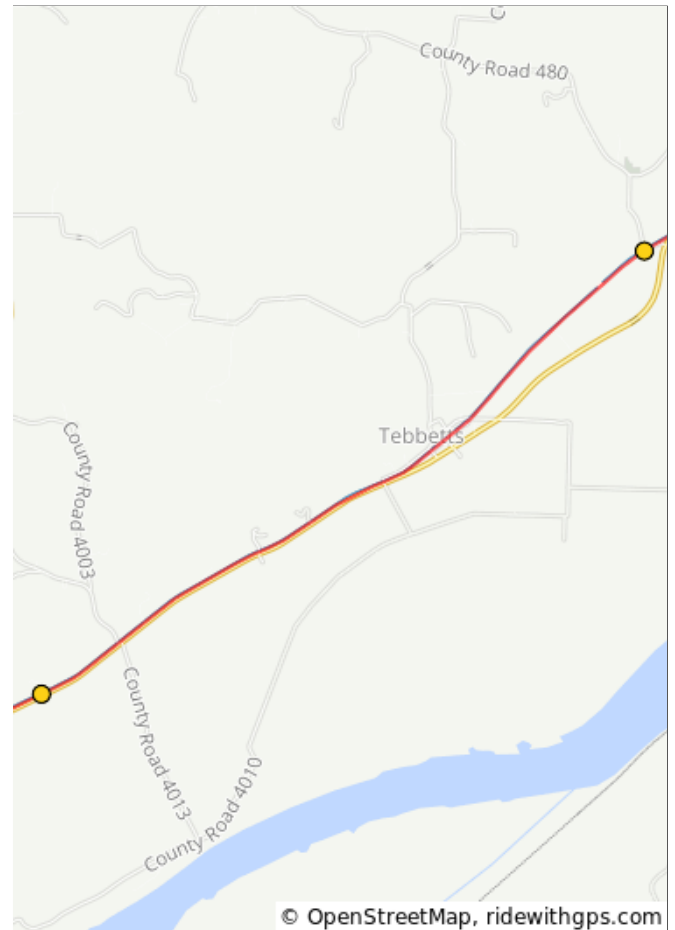
## Katy Trail Day 3

Num	Dist	Prev	Type	Note	Next
1.	0.0	0.0	📍	Start of route	0.8
2.	0.8	0.8	←	L onto Katy Rd	0.0
3.	0.8	0.0	→	R onto Katy Trail	9.6



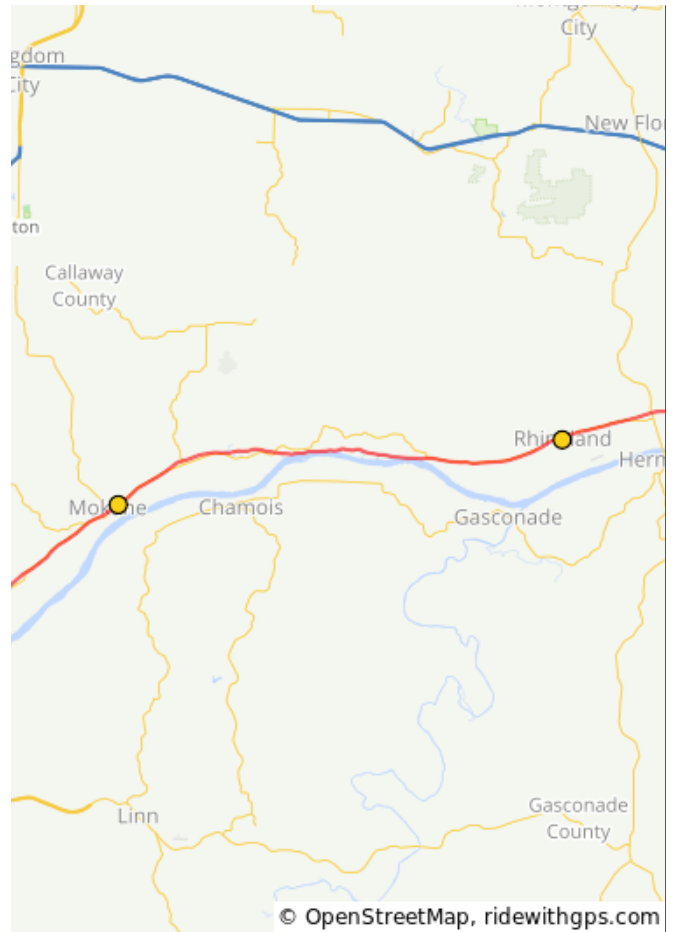
0.8 miles. +7/-0 feet

Num	Dist	Prev	Type	Note	Next
4.	10.4	9.6	↑	Continue straight	4.0
5.	14.4	4.0	↑	Continue onto Market	5.0



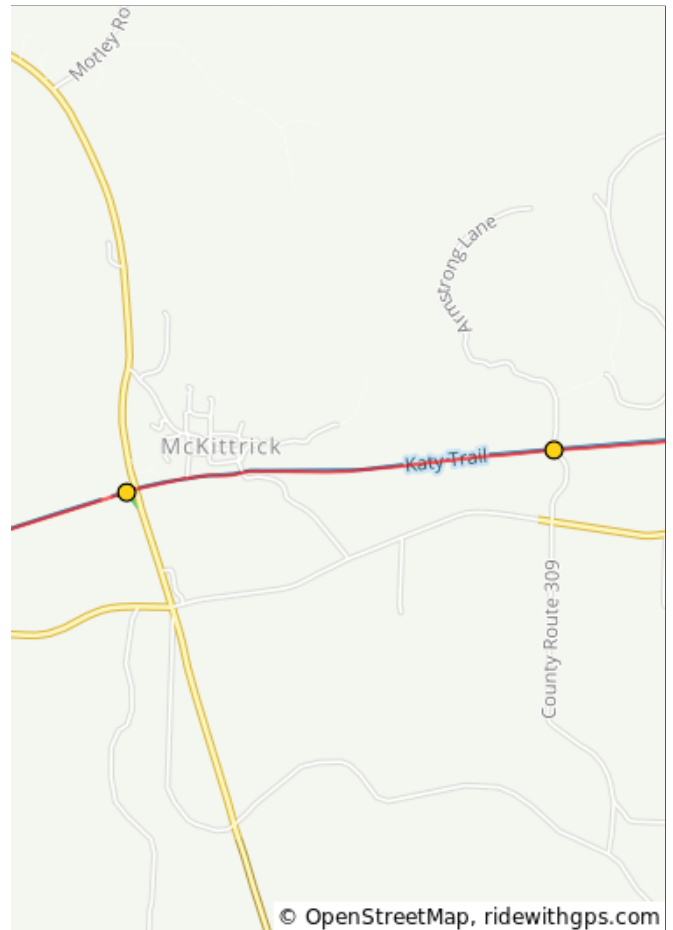
13.6 miles. +38/-53 feet

Num	Dist	Prev	Type	Note	Next
6.	19.4	5.0	↑	Continue onto Katy Trail	19.8
7.	39.2	19.8	←	Turn left onto Blumer Ave/Katy Trail	4.0



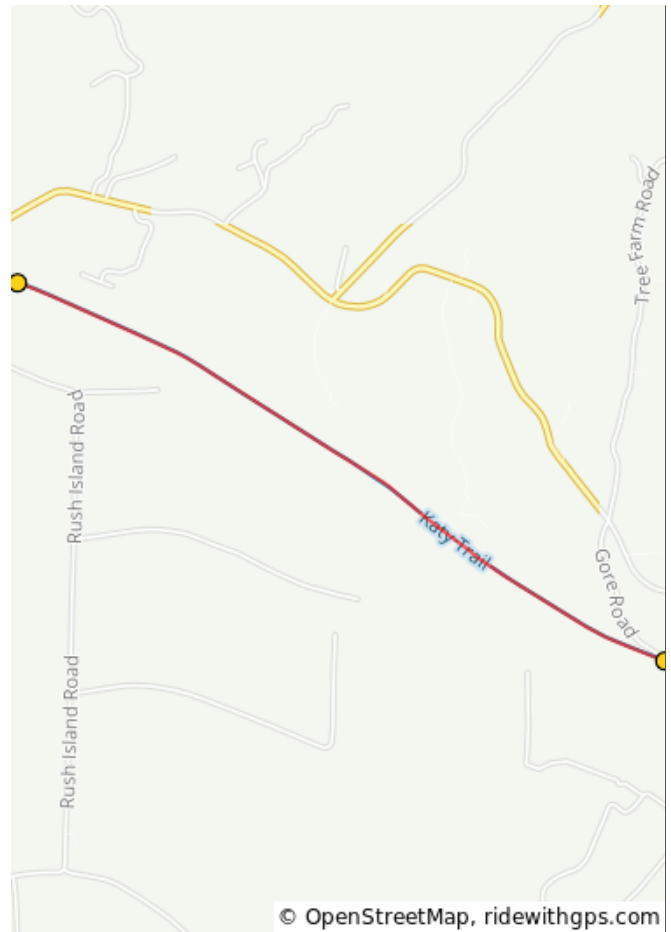
24.8 miles. +972/-982 feet

Num	Dist	Prev	Type	Note	Next
8.	43.2	4.0	↑	Continue onto Katy Trail State Park	1.1
9.	44.4	1.1	↑	Continue onto Katie Trail	3.2



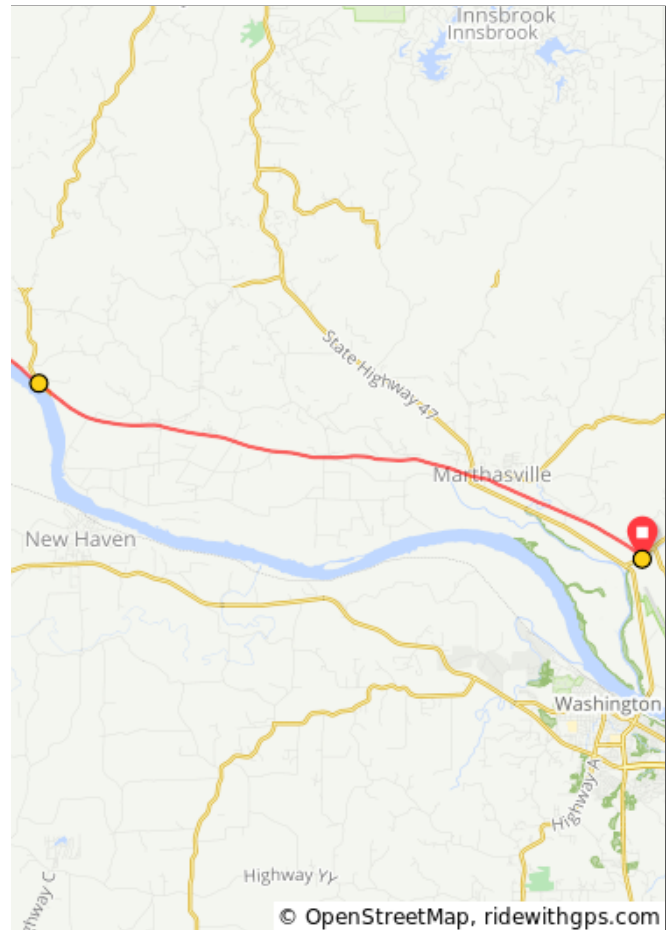
5.2 miles. +22/-32 feet

Num	Dist	Prev	Type	Note	Next
10.	47.5	3.2	↑	Continue onto Katy Trail	2.0
11.	49.5	2.0	↑	Continue onto Gore Rd	7.1



5.2 miles. +78/-91 feet

Num	Dist	Prev	Type	Note	Next
12.	56.6	7.1	↑	Continue onto Katy Trail	13.6
13.	70.2	13.6	📍	End of route	0.0



20.7 miles. +431/-455 feet