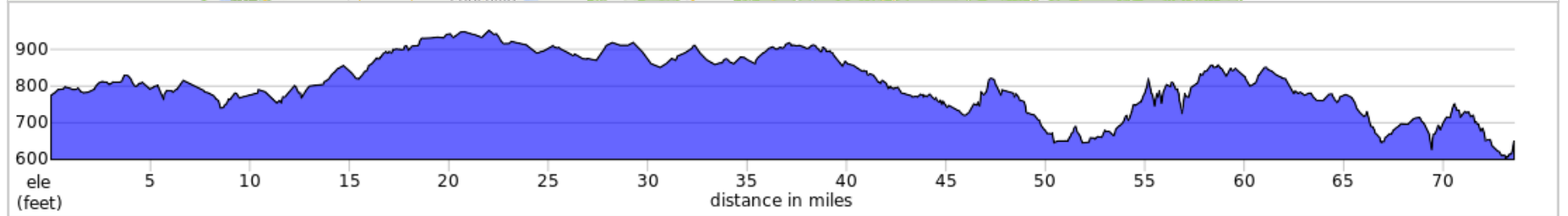
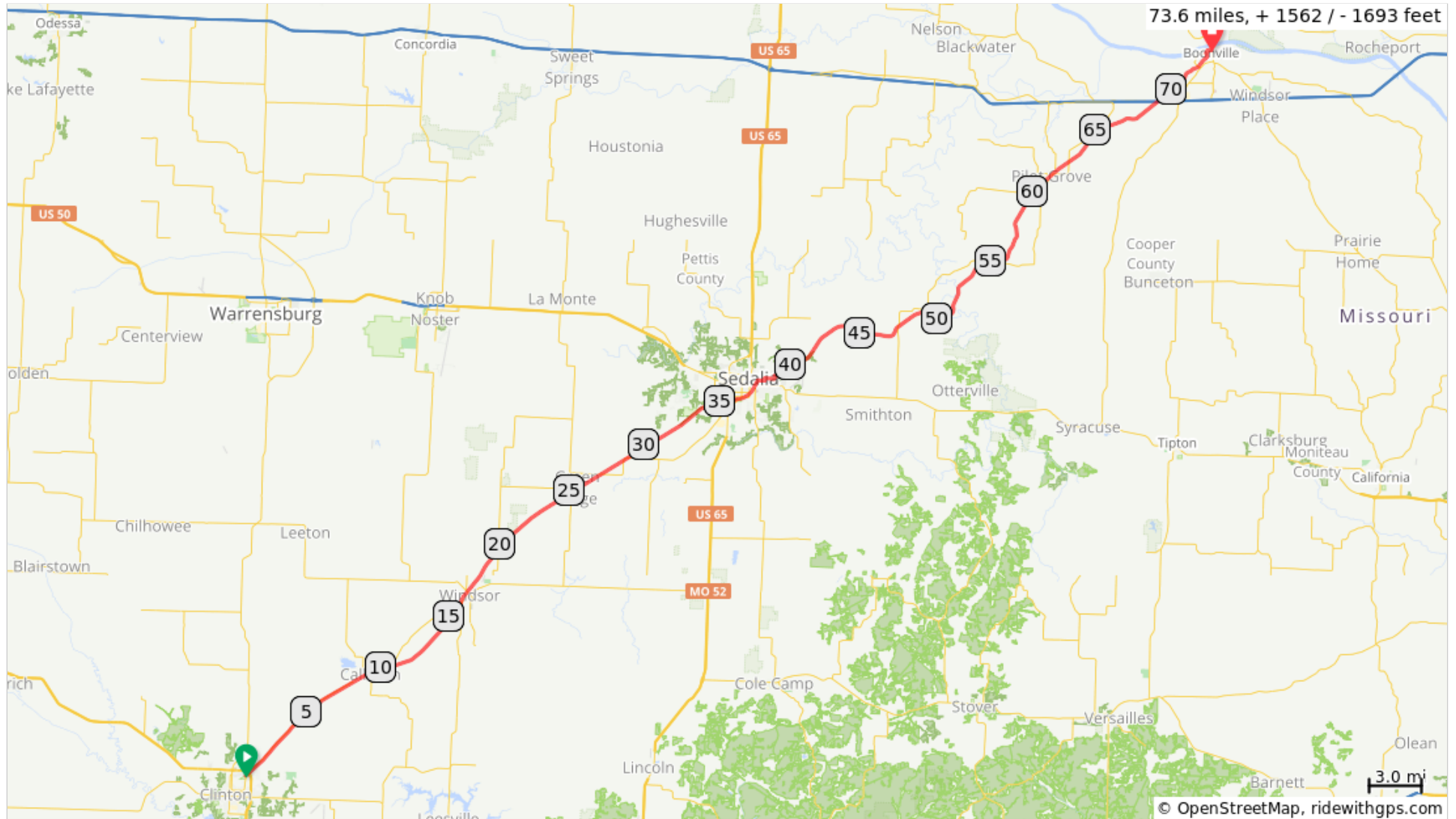


Katy Trail Day 1

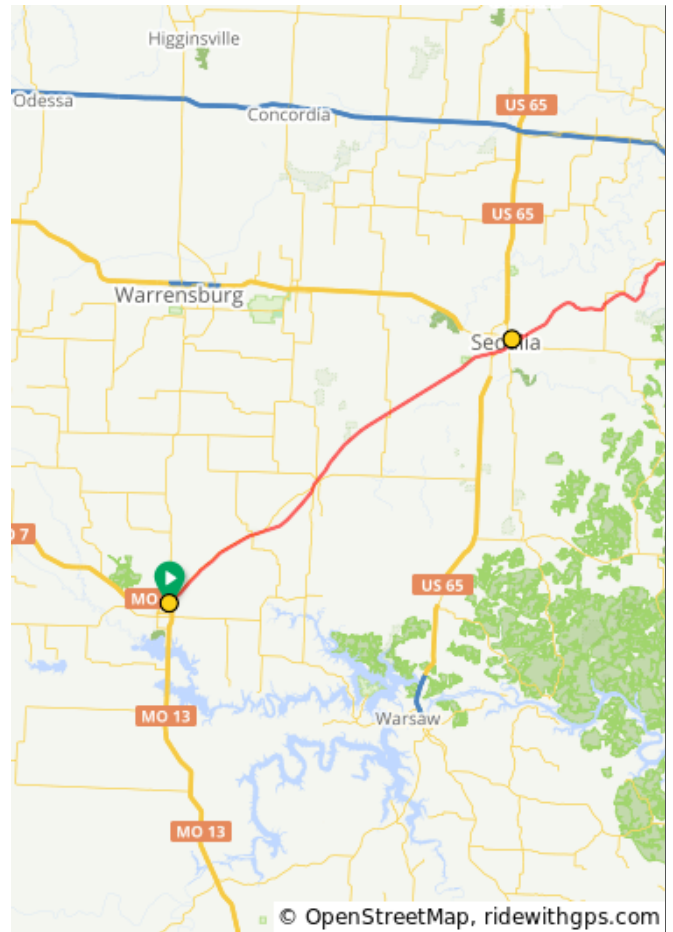


73.6 miles, + 1562 / - 1693 feet



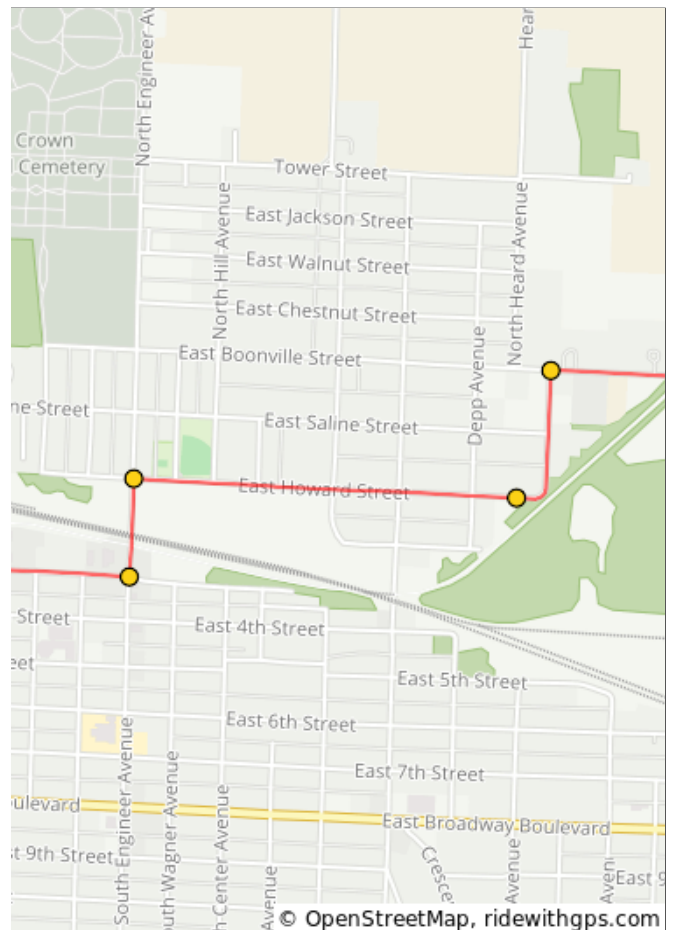
Katy Trail Day 1

Num	Dist	Prev	Type	Note	Next
1.	0.0	0.0	📍	Start of route	37.6
2.	37.6	37.6	➔	R onto E 3rd St	0.4



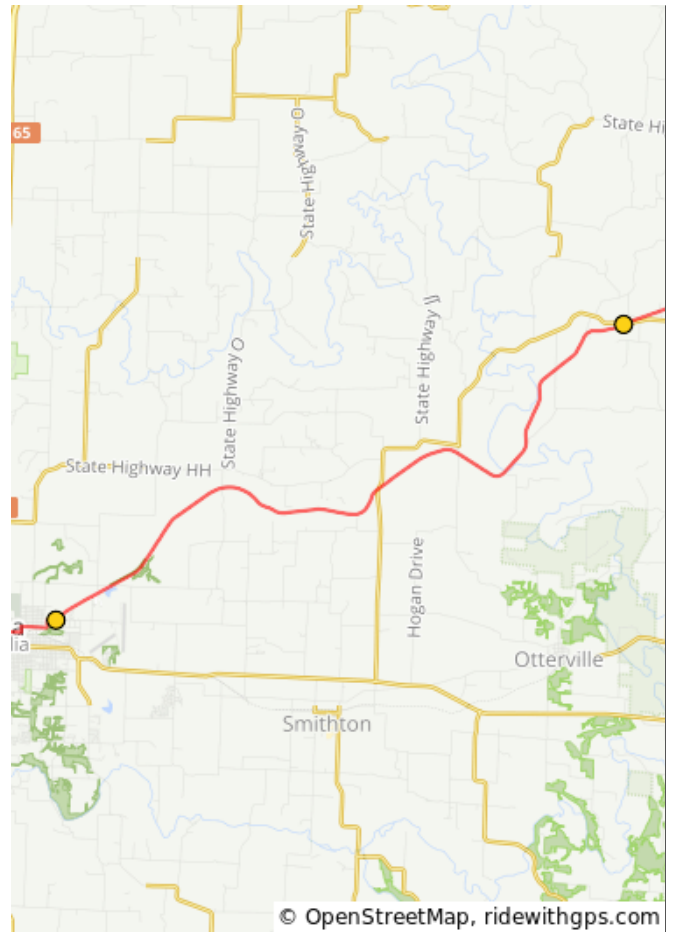
37.6 miles. +805/-669 feet

Num	Dist	Prev	Type	Note	Next
3.	38.0	0.4	←	L onto S Engineer Ave	0.1
4.	38.1	0.1	➔	R onto E Howard St	0.5
5.	38.6	0.5	↑	Continue onto N Heard Ave	0.2
6.	38.8	0.2	➔	R onto E Boonville St	0.2



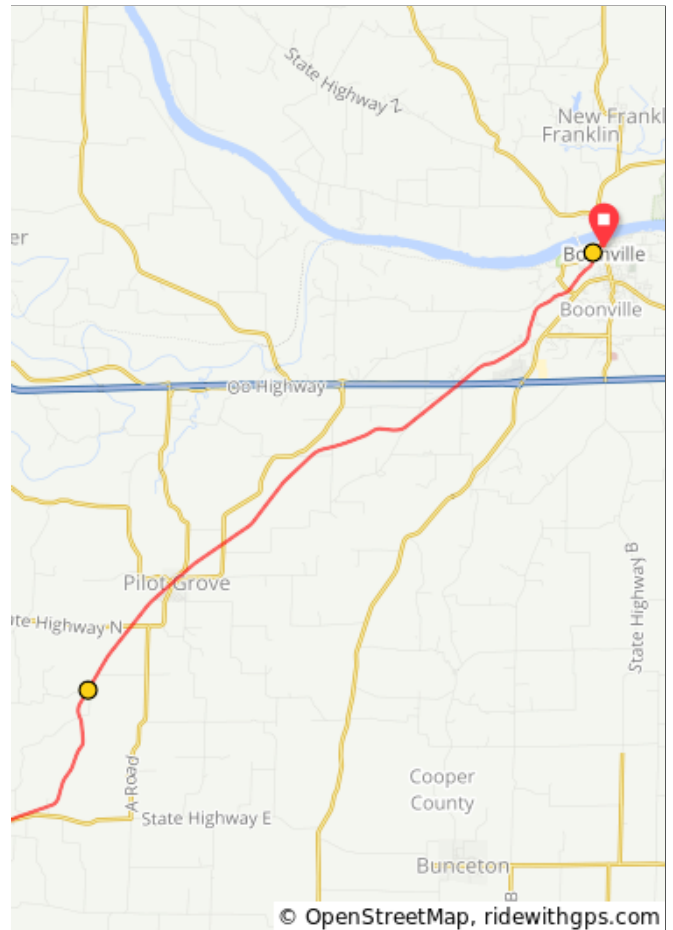
1.2 miles. +8/-16 feet

Num	Dist	Prev	Type	Note	Next
7.	39.0	0.2	←	Slight L onto Missouri-Kansas-Texas Railroad	15.8
8.	54.8	15.8	↑	Continue onto Katy Trail	3.6



16.0 miles. +408/-547 feet

Num	Dist	Prev	Type	Note	Next
9.	58.4	3.6	←	Slight L to stay on Katy Trail	14.8
10.	73.2	14.8	←	Slight L to stay on Katy Trail	0.1



18.4 miles. +387/-636 feet

Num	Dist	Prev	Type	Note	Next
11.	73.3	0.1	→	Katy Trail turns R and becomes E Water St	0.1
12.	73.5	0.1	↑	Continue onto Katy Trail	0.1
13.	73.6	0.1	📍	End of route	0.0

0.4 miles. +36/-0 feet

