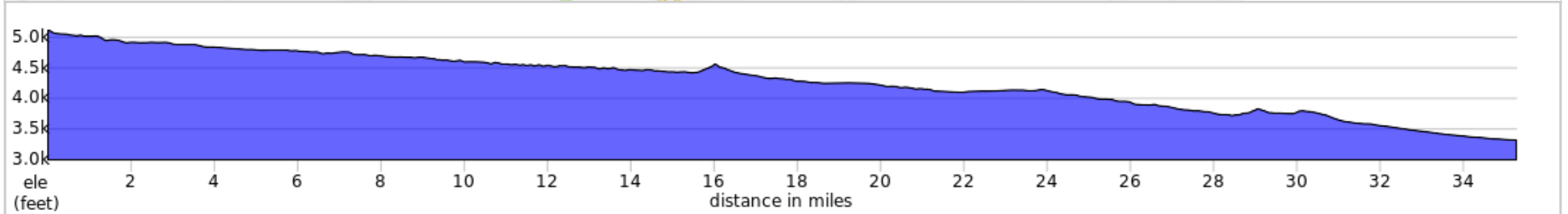
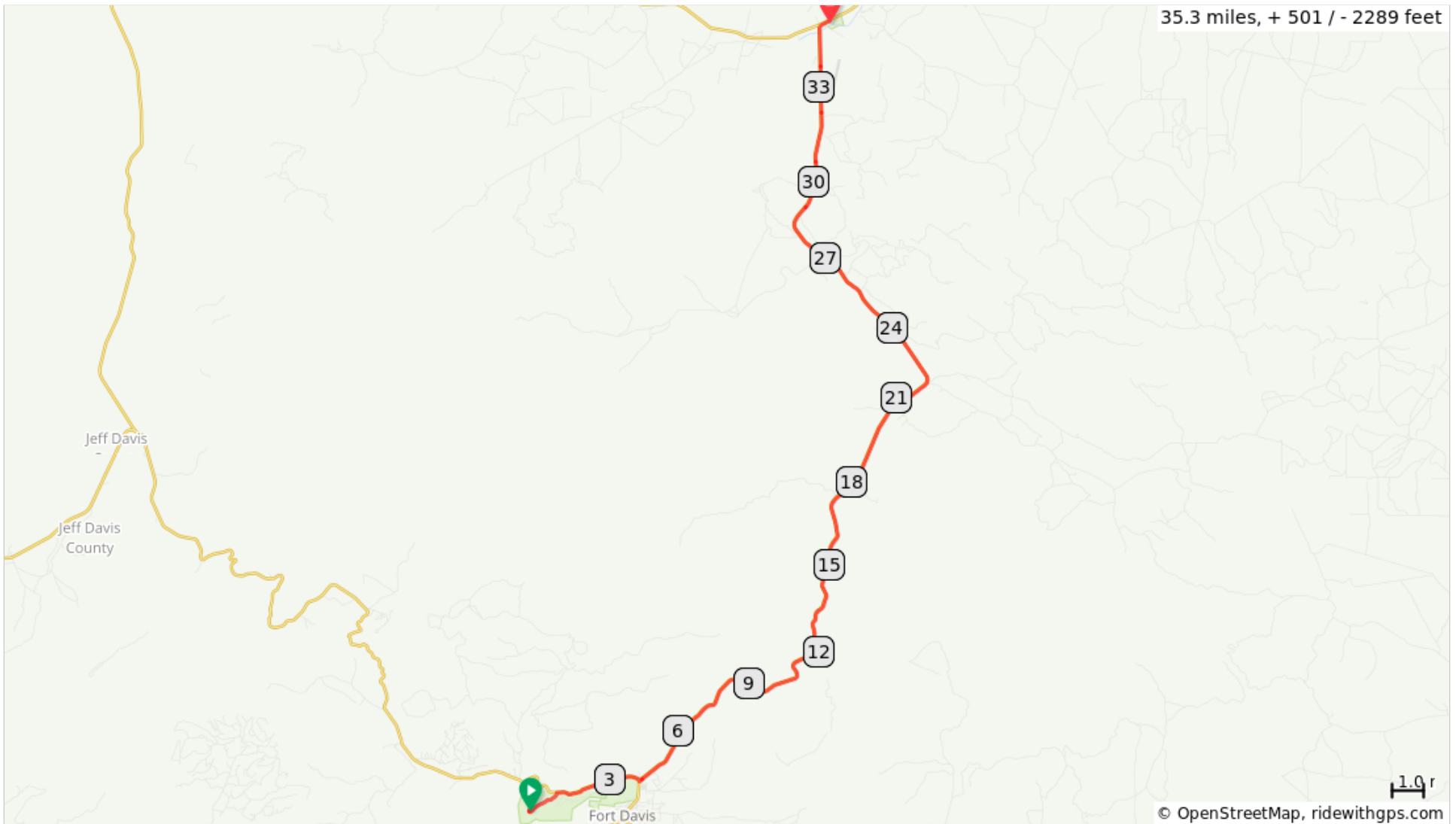


Fort Davis to Balmorhea State Park

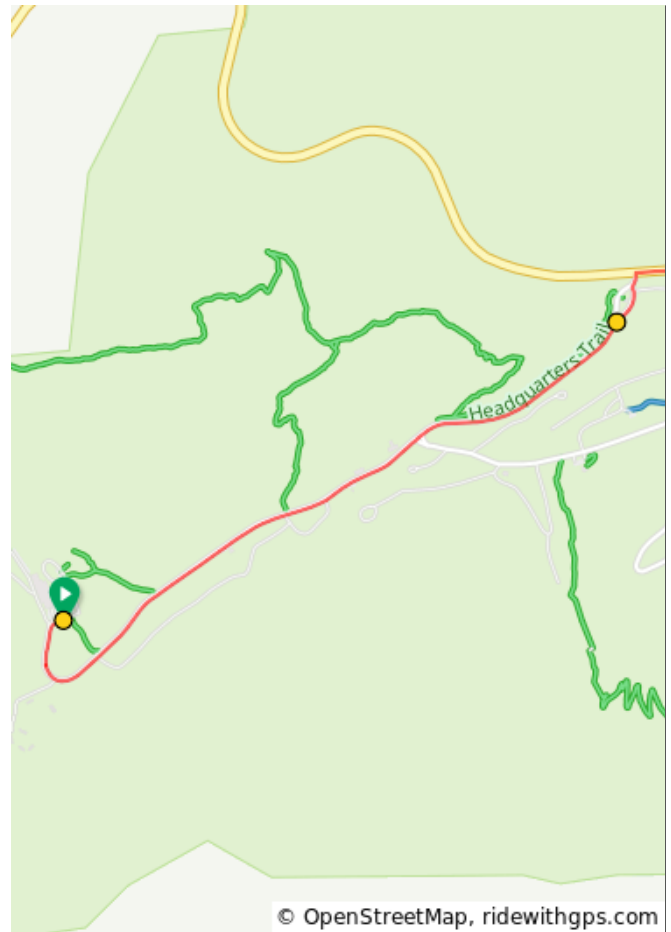


35.3 miles, + 501 / - 2289 feet



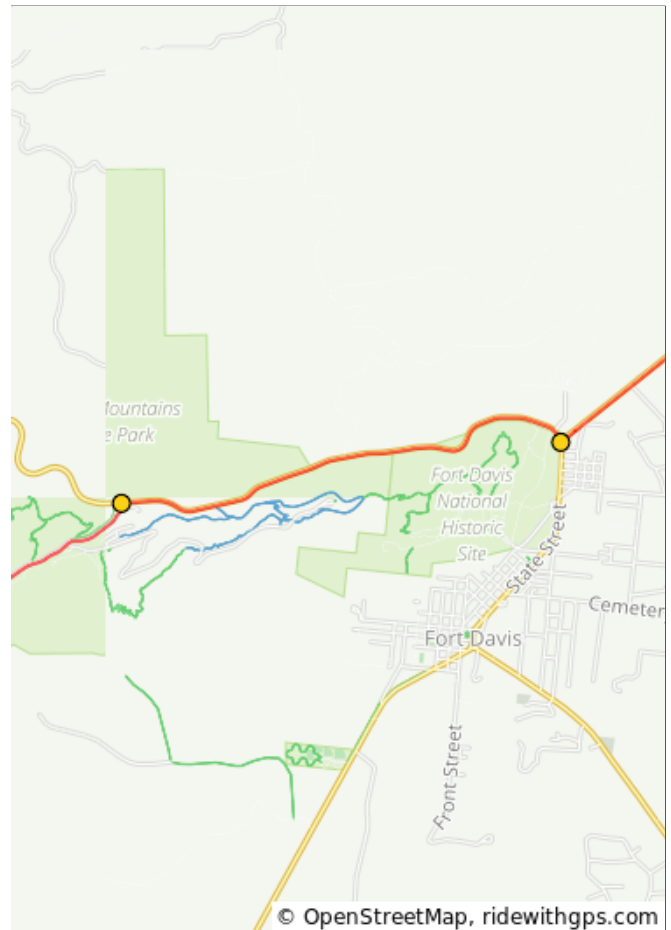
Fort Davis to Balmorhea State Park

Num	Dist	Prev	Type	Note	Next
1.	0.0	0.0	📍	Start of route	1.1
2.	1.1	1.1	➔	Keep R to stay on Park Rd 3	0.1



1.1 miles. +9/-102 feet

Num	Dist	Prev	Type	Note	Next
3.	1.2	0.1	➔	R onto TX-118 S	2.8
4.	4.0	2.8	➔	L onto TX-17 N	30.9



2.9 miles. +26/-195 feet

Num	Dist	Prev	Type	Note	Next
5.	34.9	30.9	→	Slight R toward TX-17 N	0.2
6.	35.0	0.2	↑	Continu e onto TX-17 N	0.2
7.	35.3	0.2	📍	End of route	0.0

31.3 miles. +0/-14 feet

