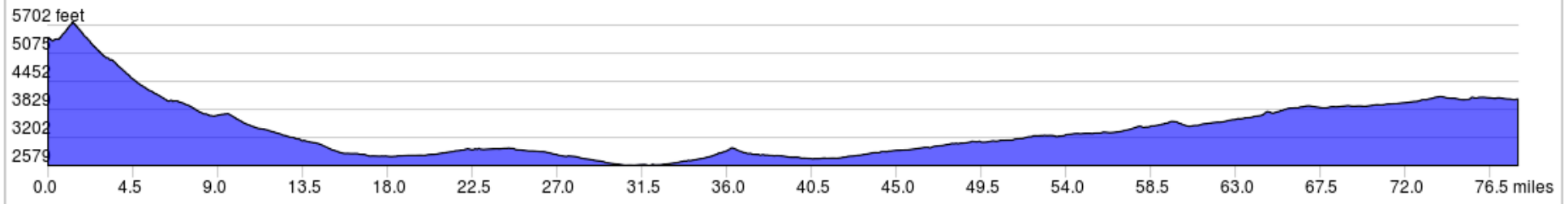
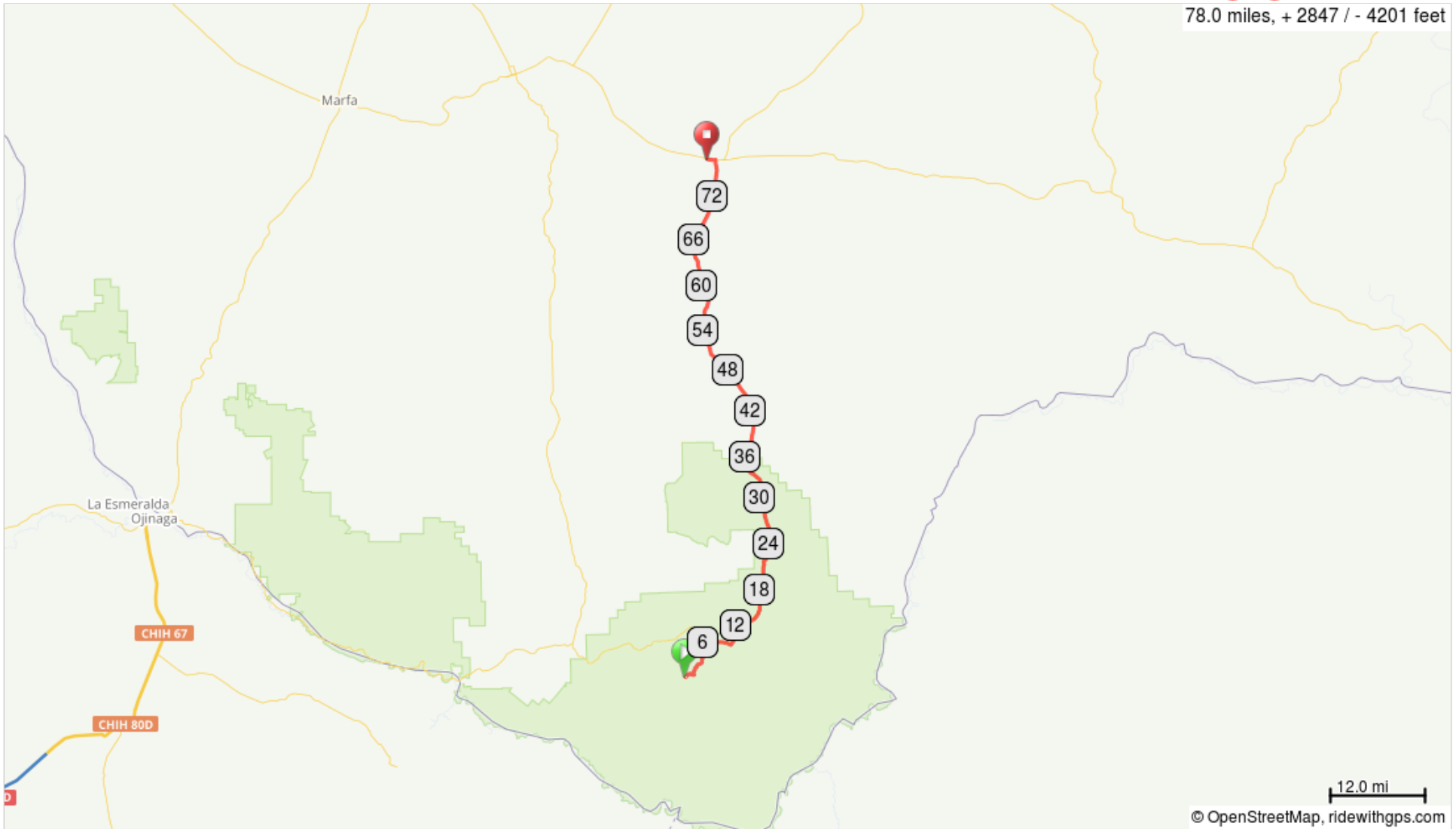


Basin to Marathon

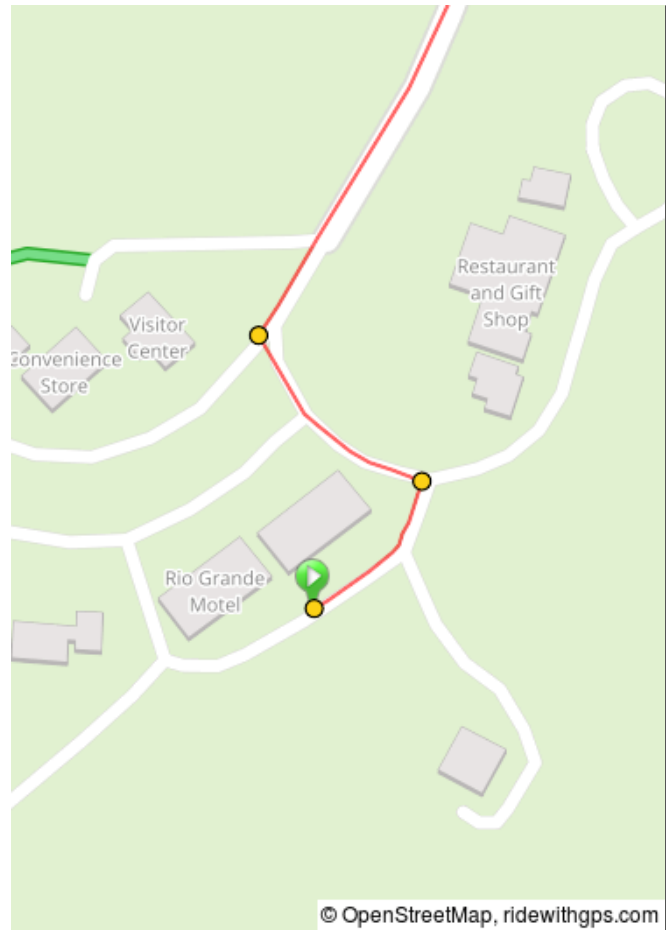


78.0 miles, + 2847 / - 4201 feet



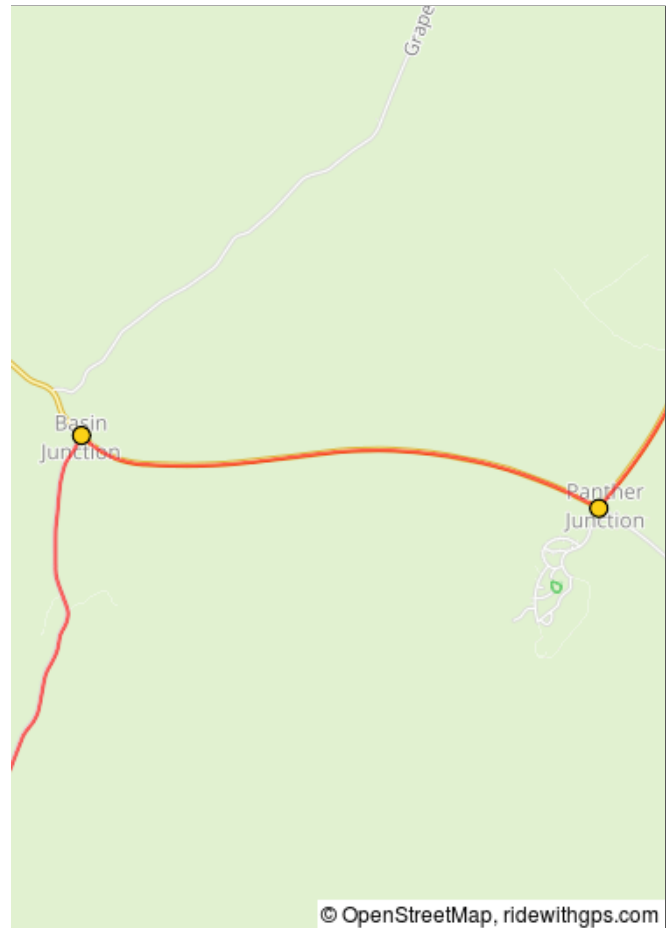
Basin to Marathon

Num	Dist	Prev	Type	Note	Next
1.	0.0	0.0	▶	Start of route	0.0
2.	0.0	0.0	←	L onto Basin Junctio	0.0
3.	0.1	0.0	→	R to stay on Basin Junctio	6.3



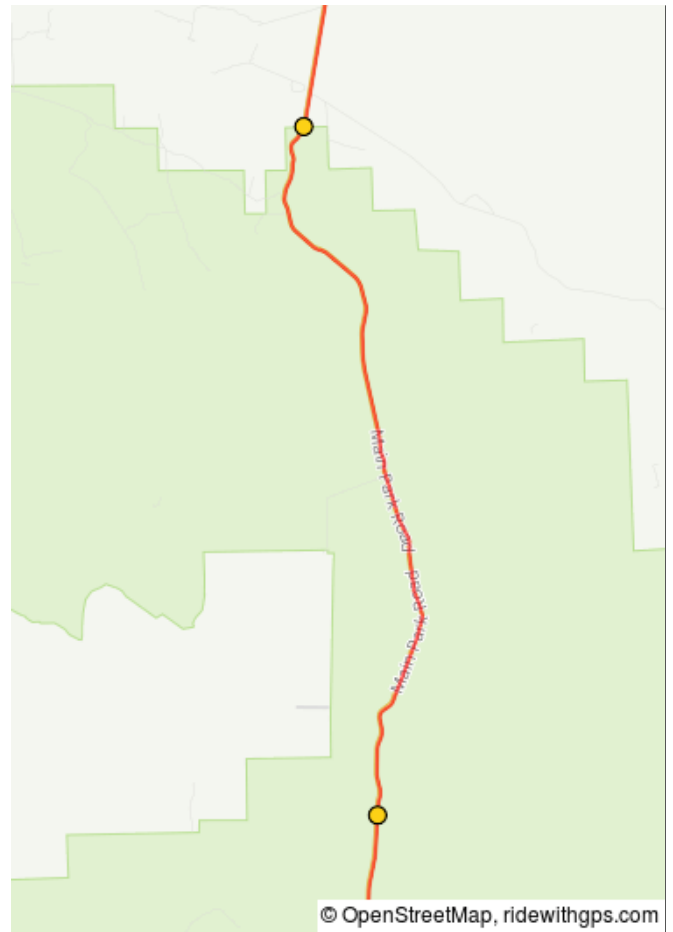
0.1 miles. +1/-19 feet

Num	Dist	Prev	Type	Note	Next
4.	6.4	6.3	→	R onto Gano Springs	3.2
5.	9.6	3.2	←	L	9.9



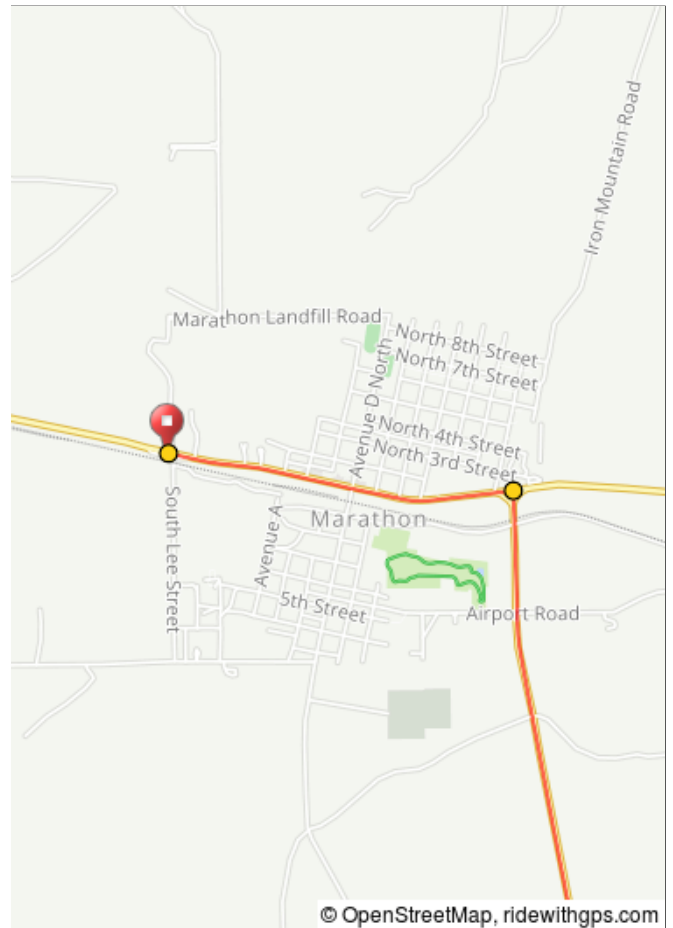
9.5 miles. +78/-360 feet

Num	Dist	Prev	Type	Note	Next
6.	19.5	9.9	↑	Continue onto Main Park Rd	17.7
7.	37.2	17.7	↑	Continue onto US-385 N	39.7



27.6 miles. +639/-599 feet

Num	Dist	Prev	Type	Note	Next
8.	76.9	39.7	←	L onto US-90 W/NE 1st St	1.0
9.	78.0	1.0	🚩	End of route	0.0



40.8 miles. +9/-41 feet